

FIG4-1 12/08/92

FIGURE 4-1  
**SAMPLE LOCATIONS**  
 DES MOINES SOUTH AREA  
 SOURCE CONTROL PROJECT  
 DES MOINES, IOWA  
**ECKENFELDER INC.** Nashville, Tennessee  
 Mahwah, New Jersey  
 Rochester, New York



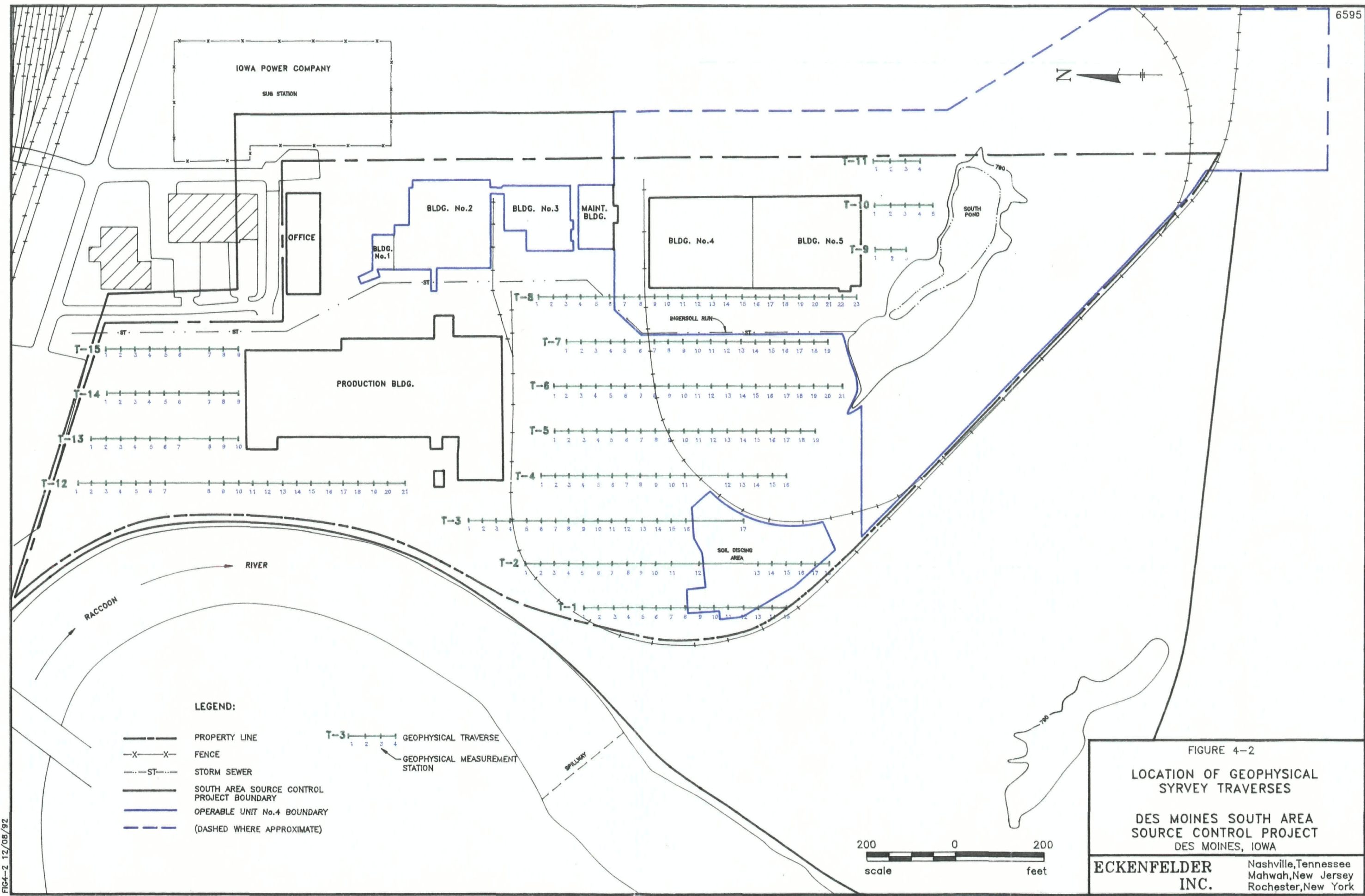
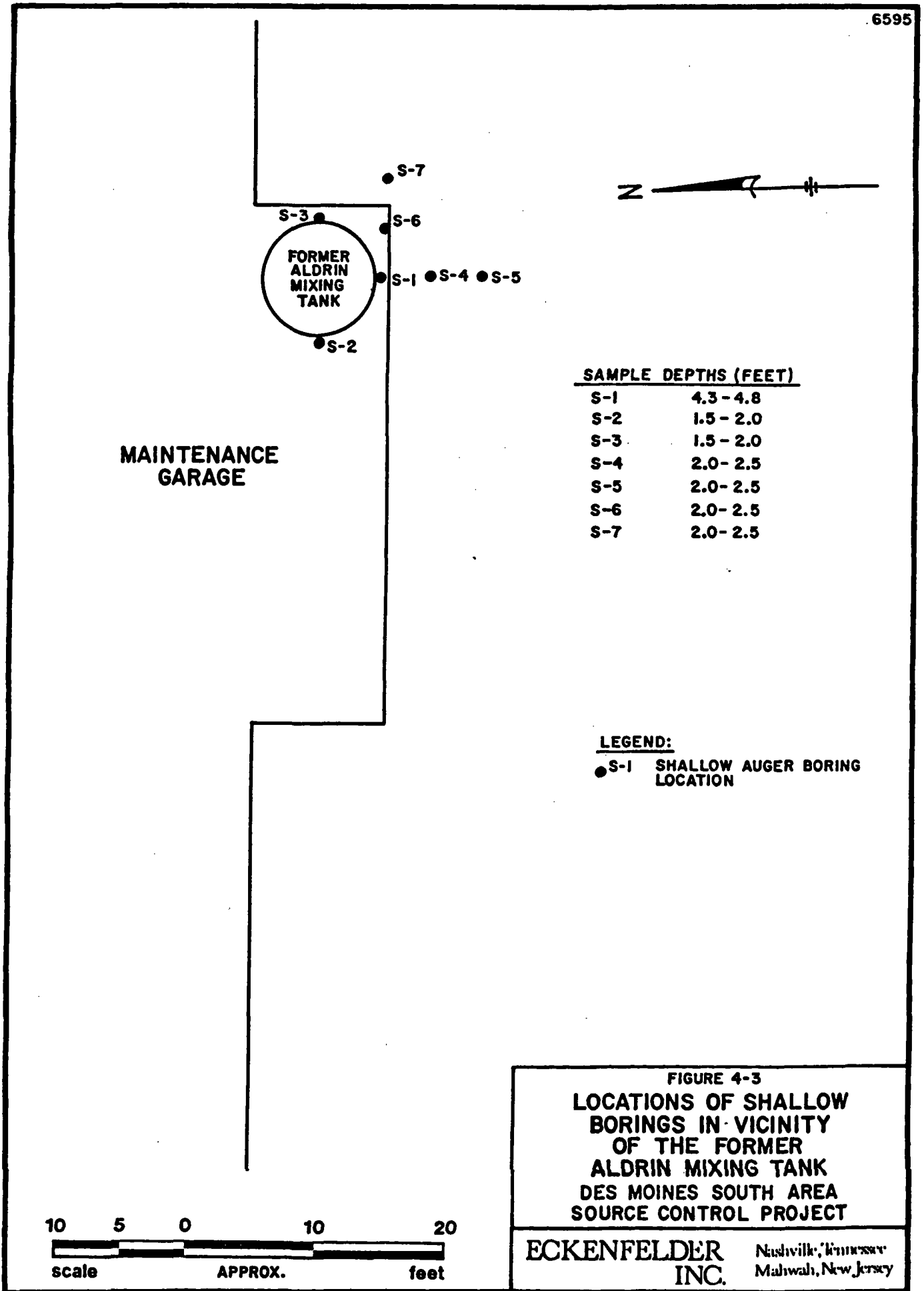


FIG-2 12/08/92

FIGURE 4-2  
 LOCATION OF GEOPHYSICAL SYRVEY TRAVERSES  
 DES MOINES SOUTH AREA SOURCE CONTROL PROJECT  
 DES MOINES, IOWA  
**ECKENFELDER INC.** Nashville, Tennessee  
 Mahwah, New Jersey  
 Rochester, New York



SAMPLE DEPTHS (FEET)

S-1	4.3 - 4.8
S-2	1.5 - 2.0
S-3	1.5 - 2.0
S-4	2.0 - 2.5
S-5	2.0 - 2.5
S-6	2.0 - 2.5
S-7	2.0 - 2.5

LEGEND:

● S-1 SHALLOW AUGER BORING LOCATION

**FIGURE 4-3**  
**LOCATIONS OF SHALLOW BORINGS IN VICINITY OF THE FORMER ALDRIN MIXING TANK DES MOINES SOUTH AREA SOURCE CONTROL PROJECT**

10 5 0 10 20  
scale APPROX. feet

**ECKENFELDER INC.** Nashville, Tennessee  
Mahwah, New Jersey

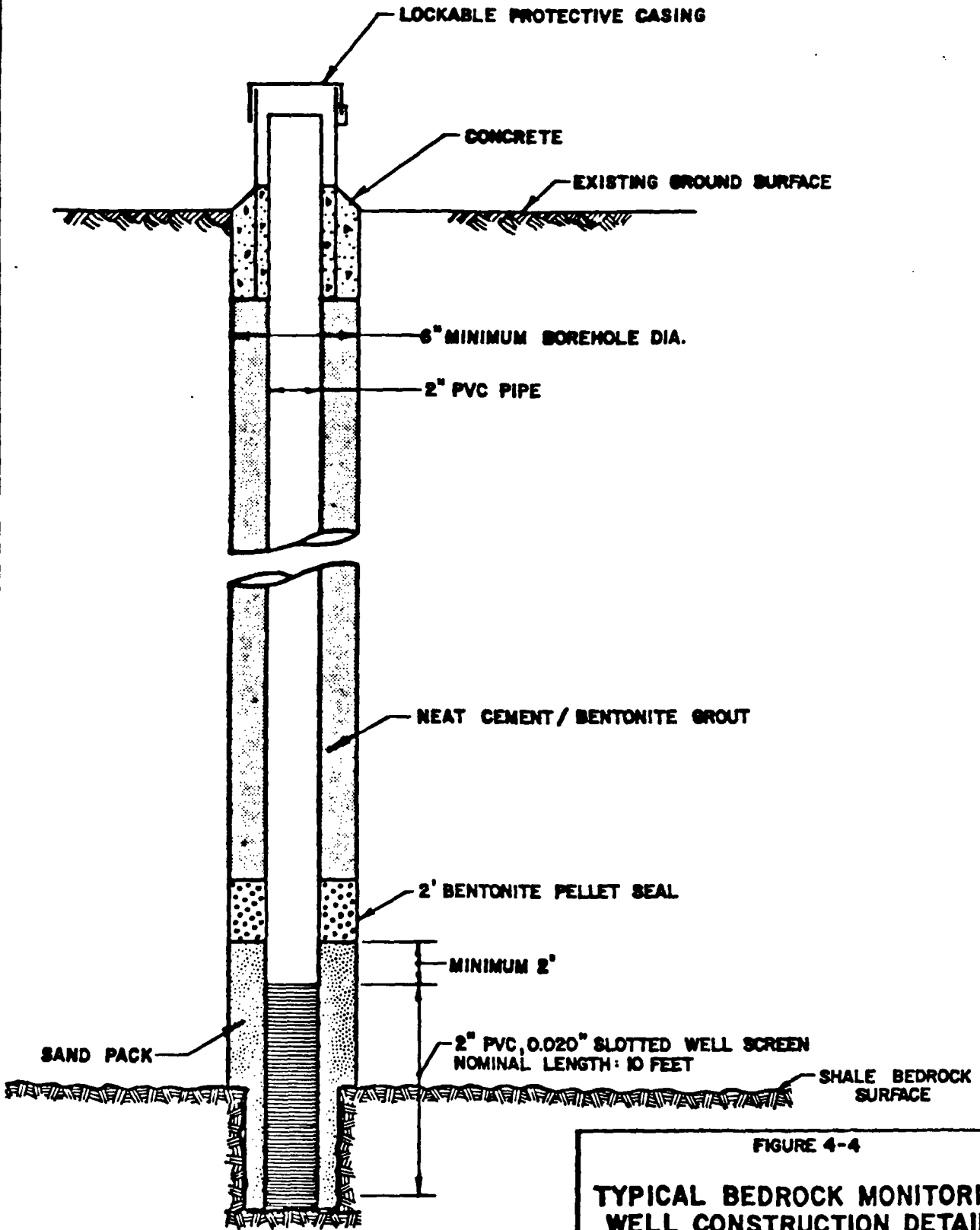


FIGURE 4-4

**TYPICAL BEDROCK MONITORING  
WELL CONSTRUCTION DETAIL**

**DES MOINES SOUTH AREA  
SOURCE CONTROL PROJECT**

**ECKENFELDER  
INC.**

Nashville, Tennessee  
Mahwah, New Jersey

